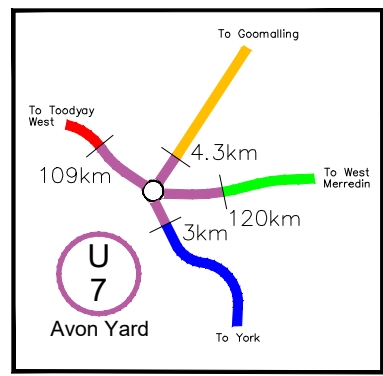
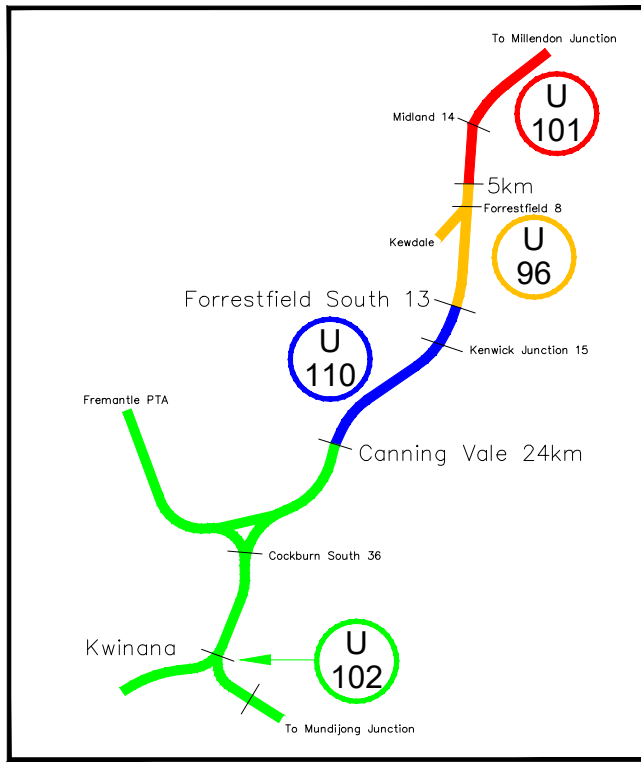
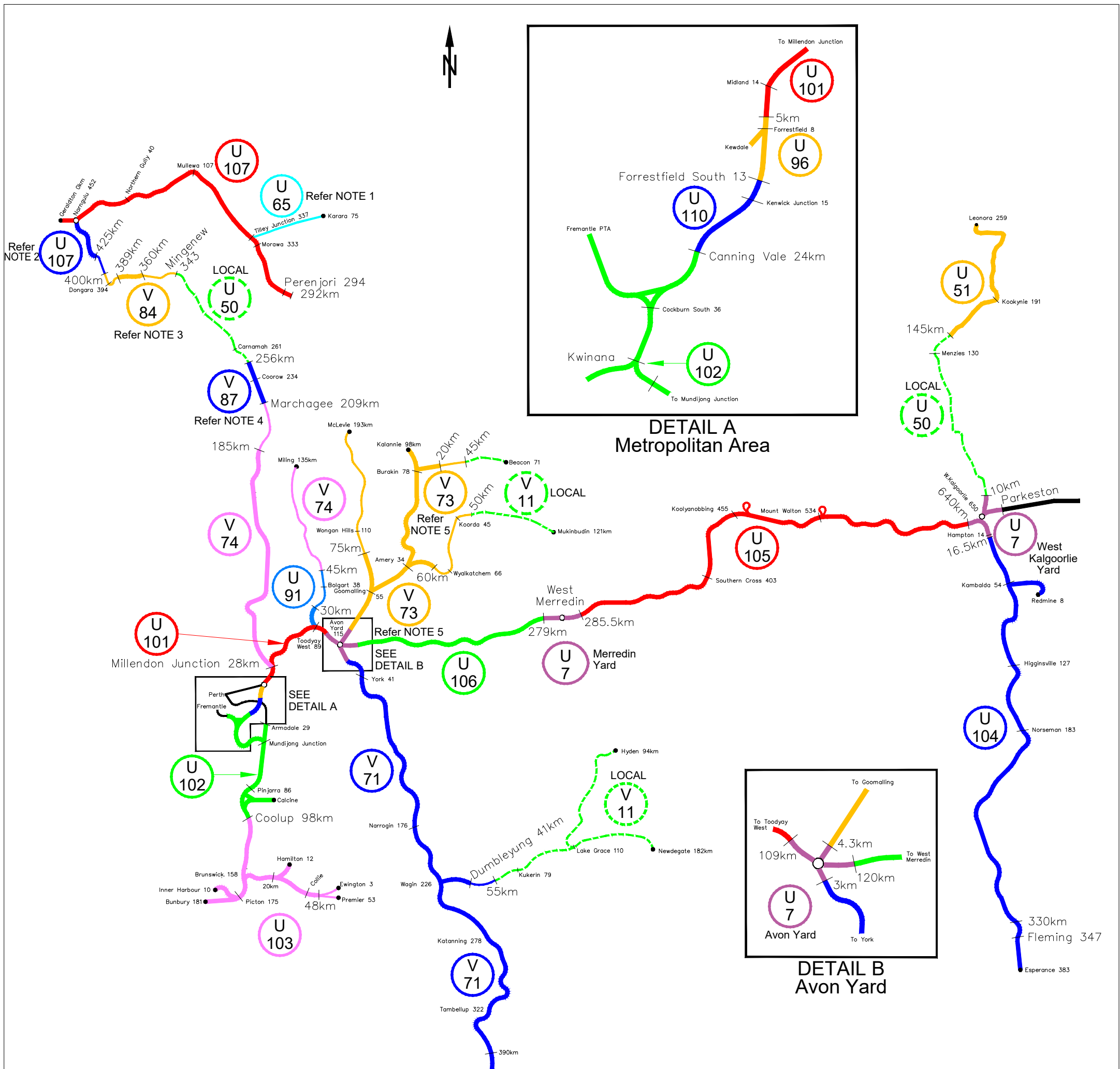


**NOTE: UNCONTROLLED COPY**

This drawing is issued for general information only it should not be relied on for any works as content may no longer be insitu or current Contact Arc Infrastructure Design Management for further information



**NOTES**

1. The Channel U65 Radio Network, Tilley Junction to Karara, is owned and operated by Karara Mining Ltd.
2. Work is in Progress for **U 107** to change to **U 97** Date to be Advised.
3. Work is in Progress for **V 84** to change to **U 91** Date to be Advised.
4. Work is in Progress for **V 87** to change to **U 99** Date to be Advised.
5. Work is in Progress for **V 73** to change to **U 112** Date to be Advised.

**LEGEND**

- LOCAL** (Dashed green line): Radio Channel with no Communications to Network Control. Only provides Local Communications between users (e.g. Train to Train) over a short distance (between 1km and 5km) depending on the type of radio (e.g. Mobile or Portable) and the local terrain.
- U/V** (Solid colored line): Radio Channel monitored at the appropriate Network Control Centre.
- Green dashed line**: Intermittent coverage of the Network Control Radio Channel
- Circle with letter**: Radio type (UHF or VHF) and channel numbers are shown in the circles. e.g. **U 51** is UHF channel 51
- Blue line**: Third Party Channels.

R:\CandC\Current Projects\Sig3481 - Network Control COVID 19 Update\C002-050C.dwg, 18/01/2021 1:07:04 PM

C 15 JAN 21	B 01 AUG 18	A 09 FEB 18	/ 11 SEP 17	AUTOCAD   SCALE: NTS
PICTON & EGR CHANNELS UPDATED Sig3481	TRANSITION TIMINGS ADJUSTED Com504	UPDATE TIME-SCALE CORRECTED Com501	CHANNELS UPDATED DRAWING NUMBER WAS W-HY-210 Rev U	DATE COMMISSIONED: na
DATE COMMISSIONED: na	DATE COMMISSIONED: na	DATE COMMISSIONED: na	DATE COMMISSIONED: na	DATE COMMISSIONED: na

**Arc Infrastructure**

**MAINLINE MOBILE RADIO NETWORKS**

**RADIO COVERAGE AND CHANNEL ALLOCATION**

MAP

	<b>C2 50</b>
Job Number Com007	ISSUE LIST
<b>C002-050</b>	SHEET NUMBER
Rev. C	